

# North Fairmount & English Woods

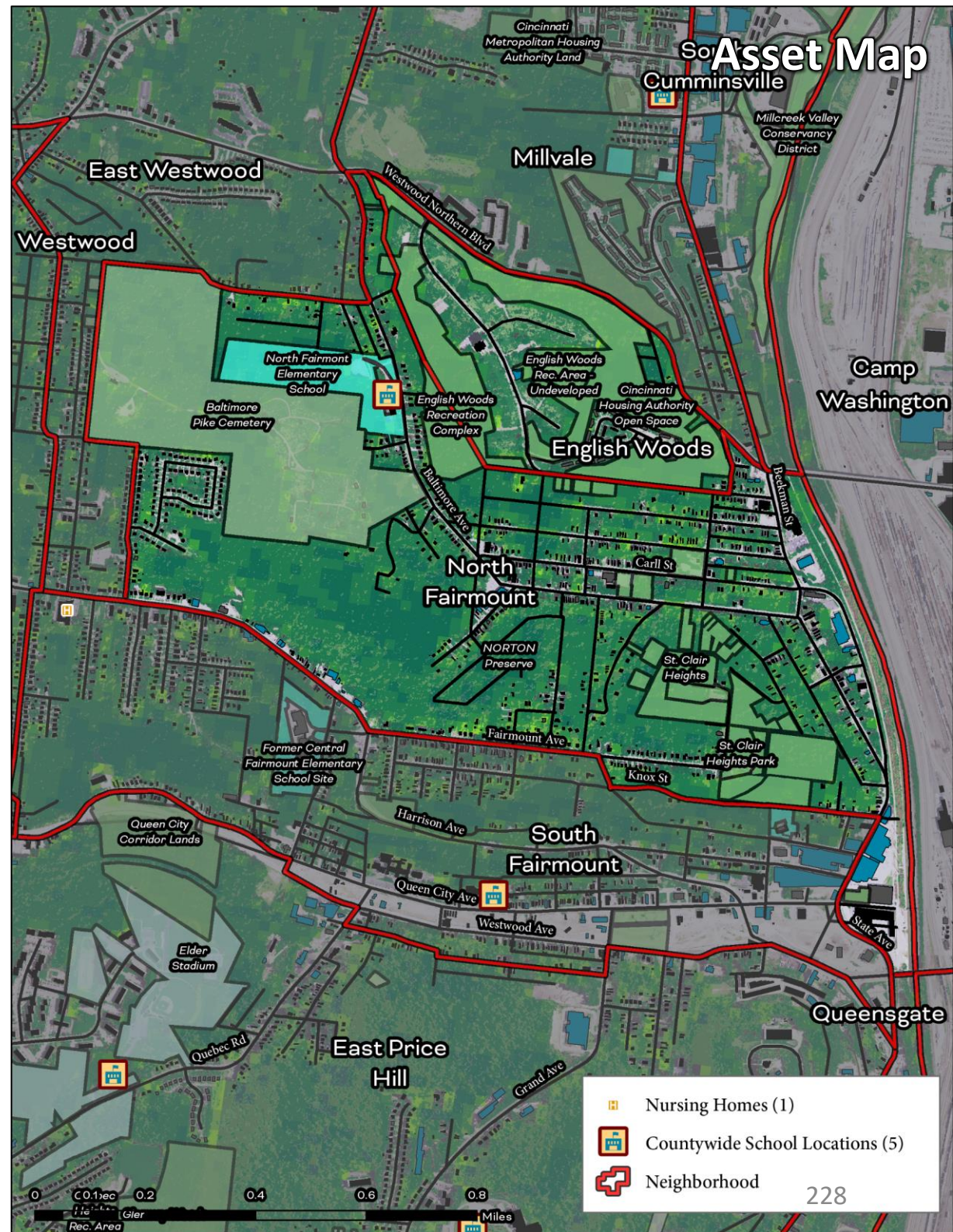
## Cincinnati Neighborhood Profile

The life expectancy for the 2,128 residents of North Fairmount and English Woods is 67.1 years (ranking 44th among the neighborhoods assessed). Predominately black (77%), 36.1% of the residents are under 18 years old.

Disease prevalence is relatively high in this neighborhood with 53% of residents estimated to be dealing with obesity (47th highest level of the neighborhoods assessed). 48.4% have high blood pressure (ranks 44th), 23.5% have diabetes (ranks 45th), and 19.4% lack health insurance (ranks 44th).

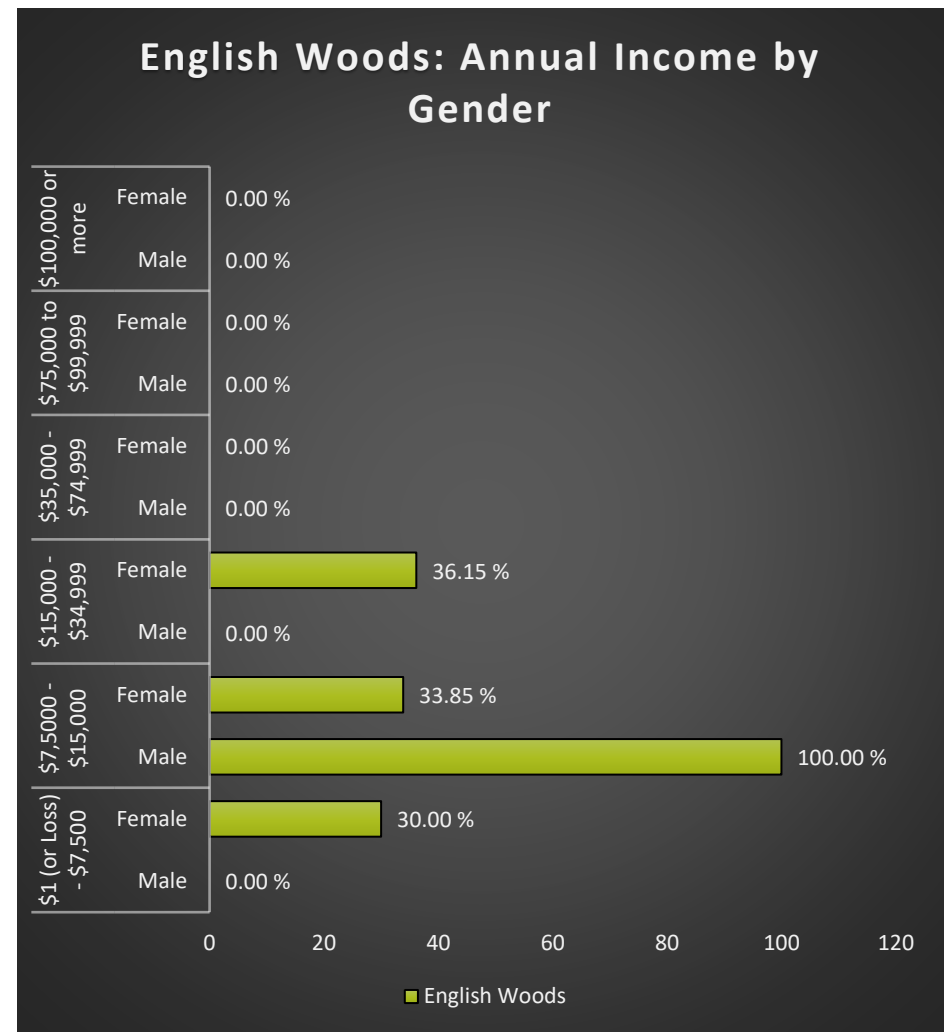
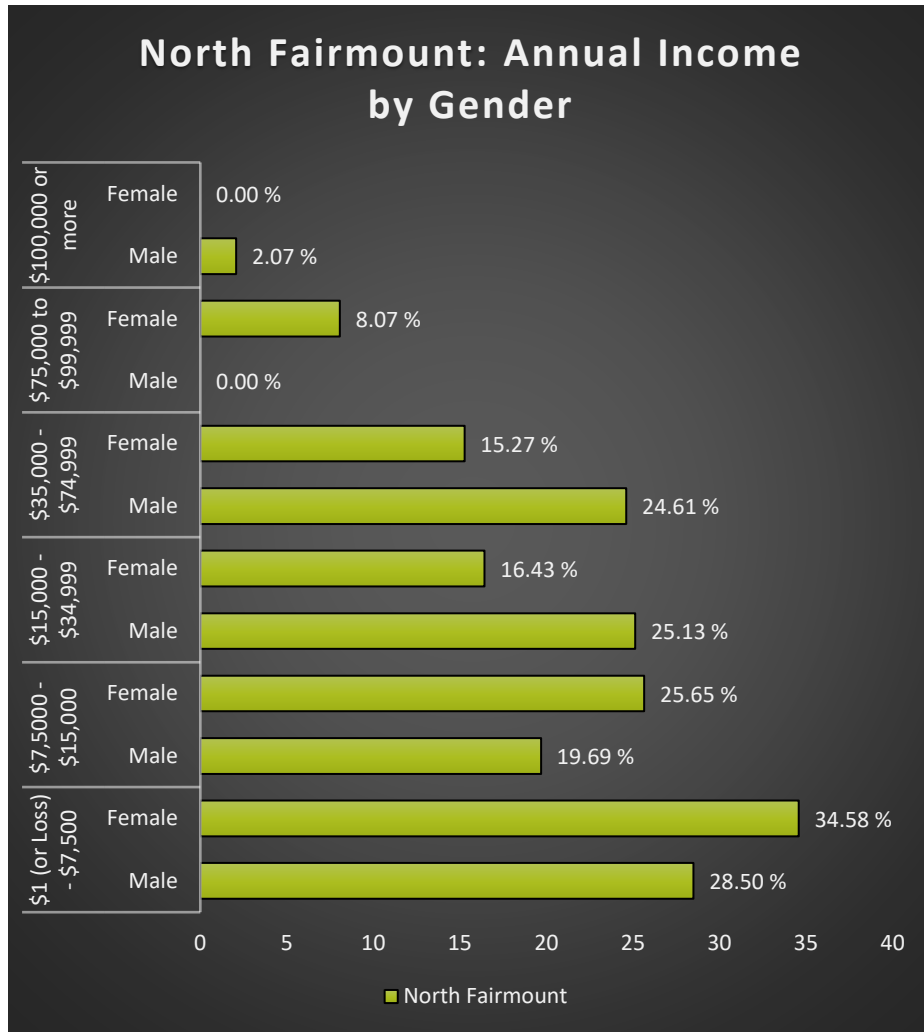
The neighborhoods are at or near the top of the vegetative rankings. Vegetation in English Woods covers 83.4% of the land surface (highest among neighborhoods) with 35.2% of that being tree canopy (ranks 11th). North Fairmount has 76.4% vegetation (ranks 4th) and 48% tree cover (ranks 3rd). While traffic exposure is “low” proximity to polluted water is “extreme”.

More than half (51.6% of the population) lives in poverty and 45.9% receive SNAP benefits. Renters represent 68.3% of the residents and 47% are spending more than 30% of their income on housing and utilities and 30.4% are spending more than 50% of their income on those expenses.



# North Fairmount & English Woods

## Cincinnati Neighborhood Profile



North Fairmount & English Woods Notable Indicators		
<i>Persons living in Poverty</i>	<i>Obesity</i>	<i>Average Energy Costs (as % of Income) - North Fairmount</i>
51.6% (Ranks 43rd)	53% (47th)	9.6% (48th lowest)

# North Fairmount & English Woods

## Cincinnati Neighborhood Profile

People			
Indicator	Rank	%	# of Persons
Population	-	-	2,128
Persons over 65	13	8.4%	179
Persons 17 and Under	44	36.1%	768
Children Living w/ Grandparents	13	0.4%	9
Race/Ethnicity:			
Black	-	77.0%	1,639
white	-	13.9%	296
Asian	-	0.7%	14
Other	-	8.4%	179
Latinx	-	2.7%	57
Persons 5 and Older in Households w/ Limited English Ability	37	1.6%	35

Health			
Indicator	Rank	Value	
Life Expectancy	44	67.1 years	-
Disease Prevalence Estimates:			
	Rank of % w/Condition	% with Condition	Persons with Condition
Asthma	42	14.9%	317
Cancer	14	5.1%	109
Diabetes	45	23.5%	501
High Blood Pressure	44	48.4%	1,031
Heart Disease	40	10.5%	224
Kidney Disease	43	4.9%	104
Obesity	47	53.0%	1,129
Lack of Health Insurance	44	19.4%	412
Persons w/ Independent Living Difficulty	40	4.3%	92
Persons Living w/ Disability	39	17.6%	375

Ecosystems and Infrastructure		
Indicator	Rank	Value
North Fairmount		
Tree Canopy Coverage	3	48.0%
Greenness of Land Surface	4	76.4%
Percent Land in Parks and Greenspaces	7	27.9%
Impervious Surface	8	19%
Heat Island Exposure	5	0.05
Walkability	-	Below Average to Most Walkable
Persons w/ Low-Income and Low Food Access	20	18.8%
Transit Accessibility	-	Poor to Excellent
Daytime Population vs. Resident Population	14	59.5%
Commuters Leaving Each Day	-	676
Commuters Using Public Transit	40	19.8%
English Woods		
Tree Canopy Coverage	11	35.2%
Greenness of Land Surface	1	83.4%
Percent Land in Parks and Greenspaces	5	32.3%
Impervious Surface	13	25%
Heat Island Exposure	1	0.00

# North Fairmount & English Woods

## Cincinnati Neighborhood Profile

Socio-Economic Indicators			
Indicator	Rank	%	#
Persons Living in Poverty	43	51.6%	1,097
SNAP Recipient Households	42	45.9%	415
Educational Attainment:			
Less than High School	-	9.6%	-
HS or Equivalent	-	22.6%	-
Some College	-	14.4%	-
Associate's Degree	-	3.5%	-
Bachelor's Degree or Higher	-	5.0%	-
Educational Attainment Index	41	0.27	-
Extreme Housing Burdens:			
Renter-Occupied Housing (as % of All Housing Units)	31	68.3%	617
Renters Spending 30% of Income or More on Rent + Utilities	45	47.0%	425
Renters Spending 50% of Income or More on Rent + Utilities	45	30.4%	275
Homeowners Spending 30% of Income or More on Mortgage + Utilities	22	17.4%	50
Average Energy Costs (as % of Income) - North Fairmount	48	9.6%	-
Average Energy Costs (as % of Income) - English Woods	32	5.5%	-
Persons without Vehicle Access	37	13.5%	287

Neighborhood Planning	
Indicator	Description
Community Councils	North Fairmount Community Council
Community Development Corporations	Northwest Communities Development Corporation
Community Plans	Cincinnati Choice Neighborhoods Transformation Plan (2014)

Built Environmental Hazards		
Indicator	Relative Exposure Level	Value
North Fairmount		
Traffic Exposure	Low	-
Potential Lead Paint Exposure (Houses Built pre-1960)	Extreme	82.96%
Cancer Risk from Air Pollution	High	-
Respiratory Disease Risk from Air Pollution	Very High	-
Proximity to Water Pollution Sources	Extreme	-
PM2.5 Levels in Air, µg/m3	Very High	9.78
Ozone Concentration, ppb	Moderate	46.54
Diesel Particulate in Air, µg/m3	Very High	0.99
Proximity to Superfund Sites	Moderate	-
Proximity to Potentially Toxic Industrial Activity	High	-
Proximity to Hazardous Waste Treatment and Disposal Facilities	High	-
English Woods		
Traffic Exposure	Low	-
Potential Lead Paint Exposure (Houses Built pre-1960)	Low	17.40%
Cancer Risk from Air Pollution	High	-
Respiratory Disease Risk from Air Pollution	Very High	-
Proximity to Water Pollution Sources	Extreme	-
PM2.5 Levels in Air, µg/m3	Very High	9.78
Ozone Concentration, ppb	Moderate	46.54
Diesel Particulate in Air, µg/m3	Very High	0.99
Proximity to Superfund Sites	Moderate	-
Proximity to Potentially Toxic Industrial Activity	Very High	-
Proximity to Hazardous Waste Treatment and Disposal Facilities	High	231