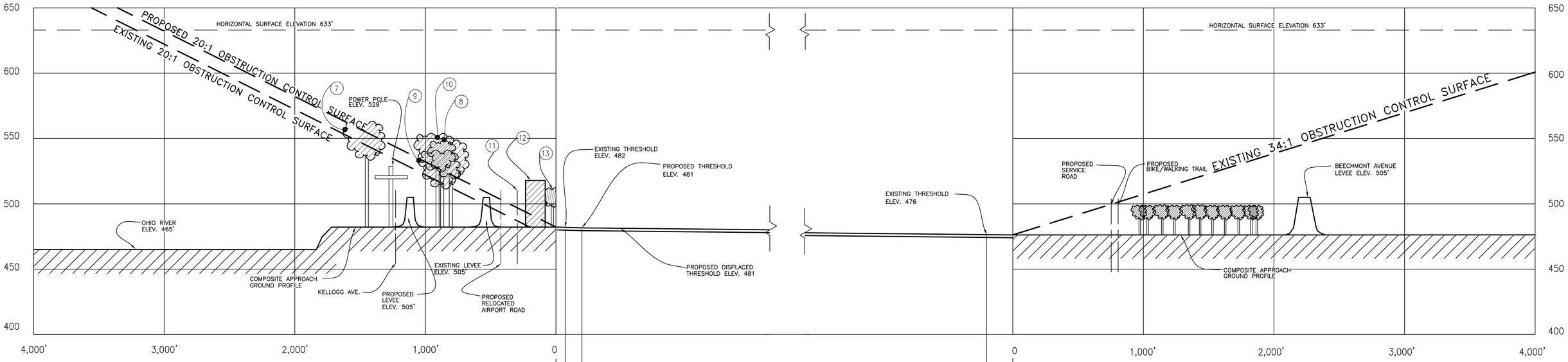

APPROACH TO RUNWAY 7

APPROACH TO RUNWAY 25

PROFILE VIEW RUNWAY 7-25

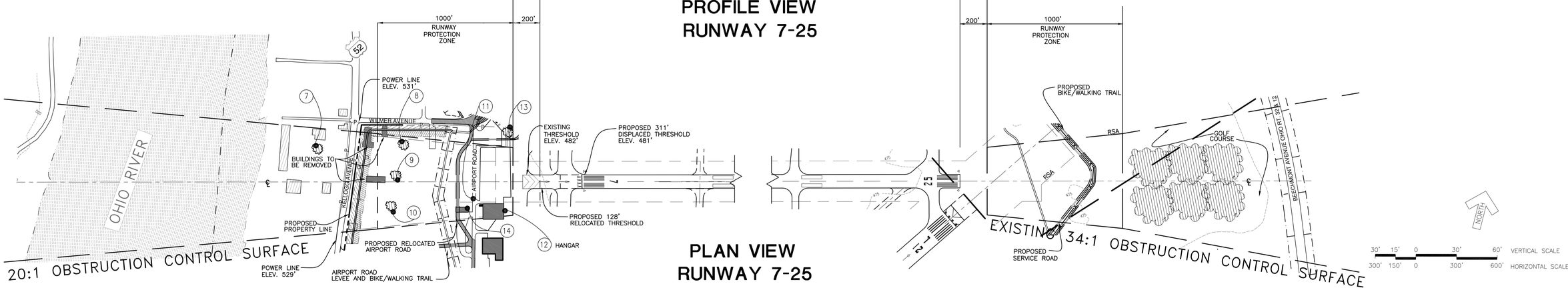

PLAN VIEW RUNWAY 7-25

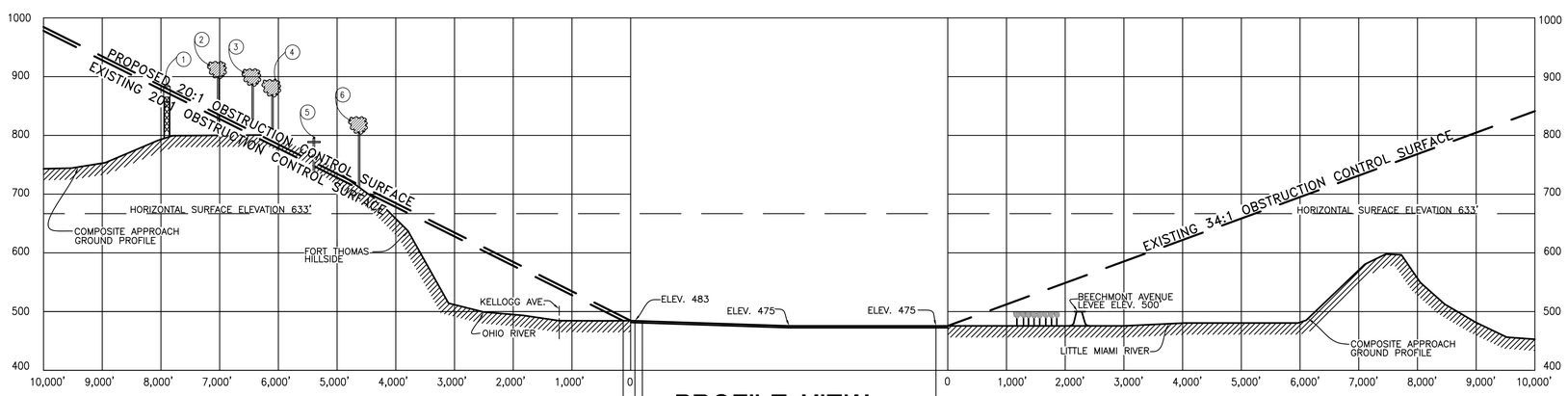

APPROACH TO RUNWAY 7

PROFILE VIEW

APPROACH TO RUNWAY 25

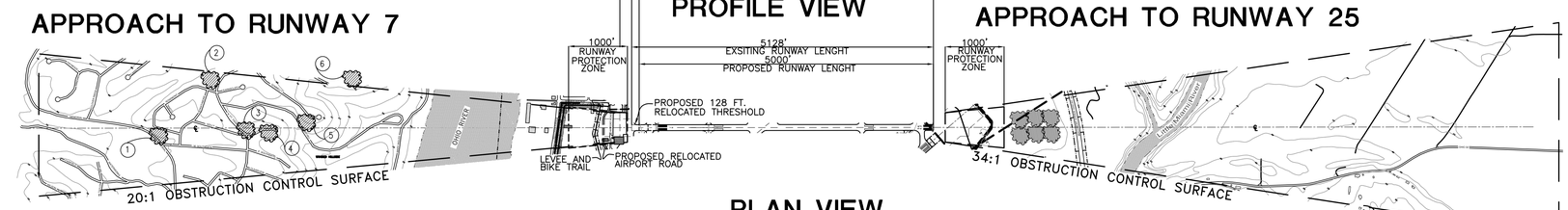

PLAN VIEW RUNWAY 7-25

FAA SITE NB:17731.*A

OBSTRUCTION LEGEND - RUNWAY 7

No.	OBSTRUCTION	TOP ELEV.	FAR PART 77 PENETRATION	REMARKS
1	WATER TOWER	881	10FT.(APPROACH)	LIGHTED
2	TREE	926	100FT.(APPROACH)	WAIVED
3	TREE	913	110FT.(APPROACH)	WAIVED
4	TREE	895	110FT.(APPROACH)	WAVIED
5	POLE	796	50FT.(APPROACH)	LIGHTED
6	TREE	831	130FT.(APPROACH)	WAIVED
7	TREE	562	10FT.(APPROACH)	TRIM
8	TREE	549	25FT.(APPROACH)	TRIM
9	TREE	541	20FT.(APPROACH)	TRIM
10	TREE	553	35FT.(APPROACH)	TRIM
11	AIRPORT ROAD	482	15FT.(APPROACH)	RELOCATE
12	HANGAR	518	36FT.(APPROACH)	REMOVE
13	TREE	523	40FT.(TRANSITIONAL)	REMOVE
14	STORAGE BUILDING	494	12FT.(APPROACH)	REMOVE

OBSTRUCTION LEGEND - RUNWAY 25

No.	OBSTRUCTION	TOP ELEV.	FAR PART 77 PENETRATION	REMARKS
	NO OBSTRUCTIONS TO THE			
	20:1 OBSTRUCTION CONTROL SURFACE			

REVISIONS

DATE	BY	

Runway 7-25 Approach Plans

7 of 13

Cincinnati Municipal Airport - Lunken Field
Cincinnati, Ohio

DRAWN: ms CHECKED: CEC FILE: Lunken\working_dwg\07-RAP-rev2.dwg DATE: JULY 30, 2004

PB AVIATION
312 ELM STREET, CINCINNATI, OHIO 45202