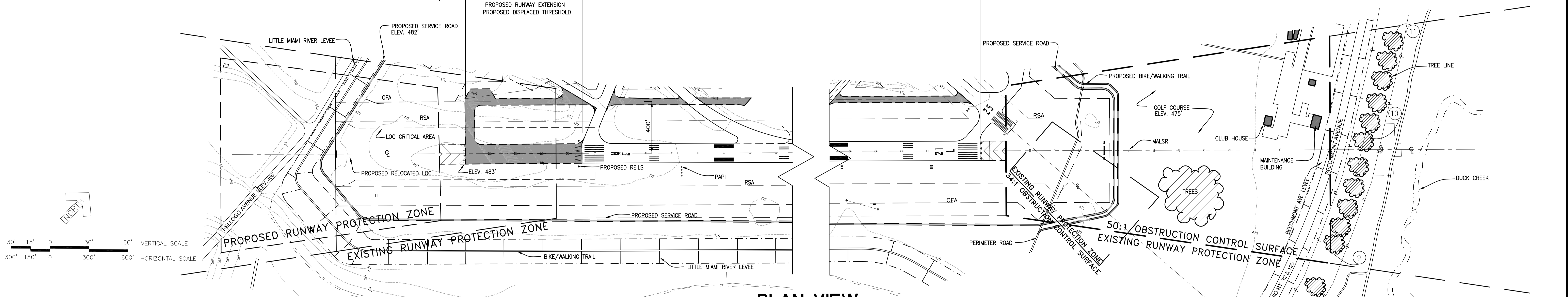


APPROACH TO RUNWAY 3R

PROFILE VIEW
RUNWAY 3R-21L

APPROACH TO RUNWAY 21L



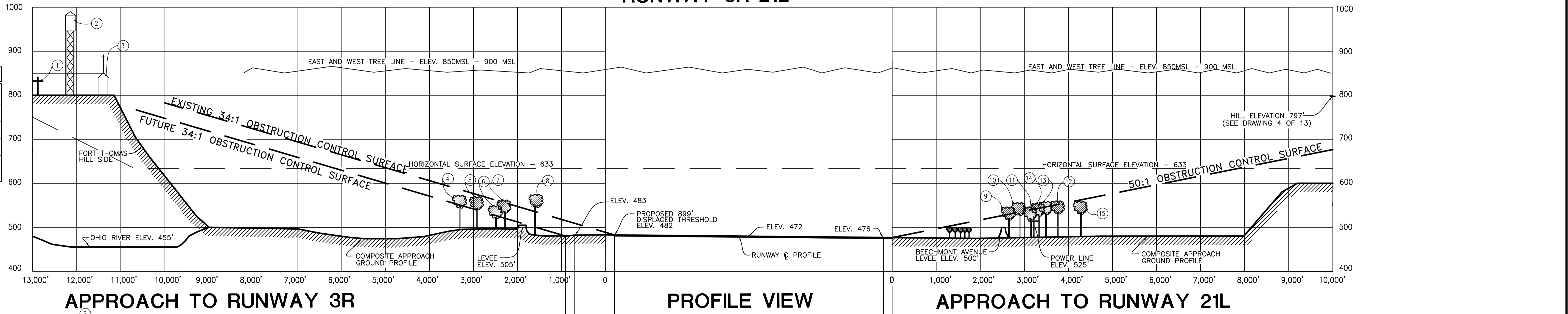
PLAN VIEW
RUNWAY 3R-21L

OBSTRUCTION LEGEND - RUNWAY 3R

No.	OBSTRUCTION	ELEV.	FAR PART 77 PENETRATION	REMARKS
1	POLE ON HILL	841	90FT.(CONICAL)	LIGHTED
2	WATER STORAGE TANK	990	280 FT.(CONICAL)	LIGHTED
3	CHURCH	891	200FT.(CONICAL)	LIGHTED
4	TREE	571	25FT.(APPROACH)	TO BE TRIMMED
5	TREE	570	17FT.(APPROACH)	TO BE TRIMMED
6	TREE	550	40FT.(APPROACH)	TO BE TRIMMED
7	TREE	561	44FT.(APPROACH)	TO BE TRIMMED
8	TREE LINE ALONG LEVEE	577	22FT.(TRANSITION)	TO BE TRIMMED

OBSTRUCTION LEGEND - RUNWAY 21L

No.	OBSTRUCTION	ELEV.	FAR PART 77 PENETRATION	REMARKS
9	TREE	546	20FT.(APPROACH)	
10	TREE	557	25FT.(APPROACH)	
11	TREE	547	30FT.(APPROACH)	
12	TREE	560	10FT.(APPROACH)	
13	TREE	559	15FT.(APPROACH)	
14	TREE	556	15FT.(APPROACH)	
15	TREE	560	5FT.(APPROACH)	



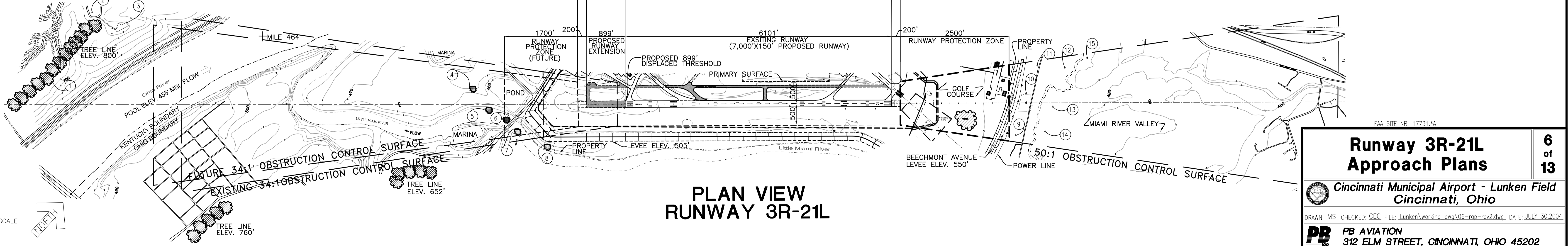
APPROACH TO RUNWAY 3R

PROFILE VIEW

APPROACH TO RUNWAY 21L

REVISIONS

DATE	BY	DESCRIPTION



PLAN VIEW
RUNWAY 3R-21L

Runway 3R-21L
Approach Plans

6 of 13

Cincinnati Municipal Airport - Lunken Field
Cincinnati, Ohio

DRAWN: MS, CHECKED: CEC, FILE: Lunken_working_dwg_06-rap-rev2.dwg, DATE: JULY 30, 2004

PB AVIATION
312 ELM STREET, CINCINNATI, OHIO 45202