












New Steps Connecting
Wasson Way to
Ault Park Trails

Valley Trail
Closed














Ault Park

3600 Observatory Avenue
Cincinnati, OH 45208

NATURE TRAILS

-  Brook Trail
0.30 miles
-  Bur Oak Trail (O)
0.52 miles
-  Cliff Trail (C)
0.49 miles
-  Forest Loop (F)
1.02 miles
-  Kid's Tree Trail (K)
0.12 miles
-  Shattuc Trail (S)
0.43 miles
-  Ridge Trail (R)
0.72 miles
-  Tree Trail (T)
0.86 miles
-  Valley Trail (V)
0.64 miles
-  Wasson Way Trail
(Opened Dec. 2021)
-  Area of Ault Park +
Valley Trail Closed
to public until Fall 2022

LEGEND

-  Park Property
-  Shelter
-  Restroom
-  Playground
-  Overlook
-  Buildings
-  Special Feature
-  Trailhead
-  Bridge/Boardwalk
-  Steps
-  Trail Marker
-  Stream
-  Railroad

