












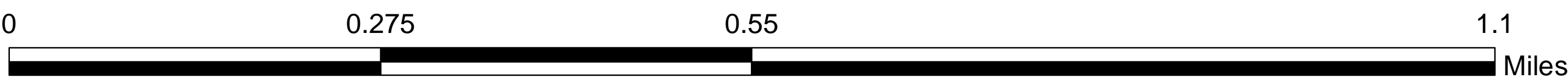
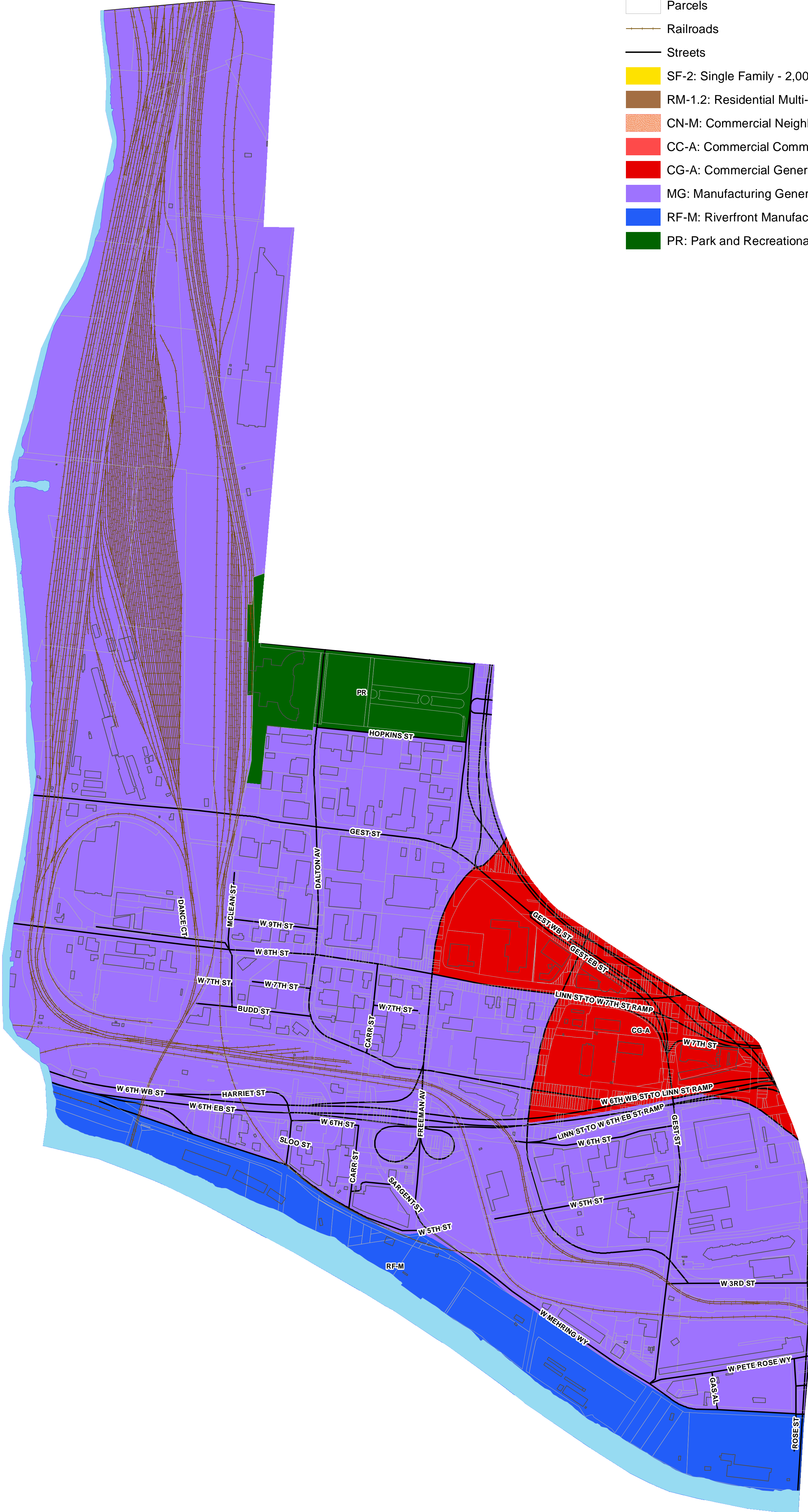


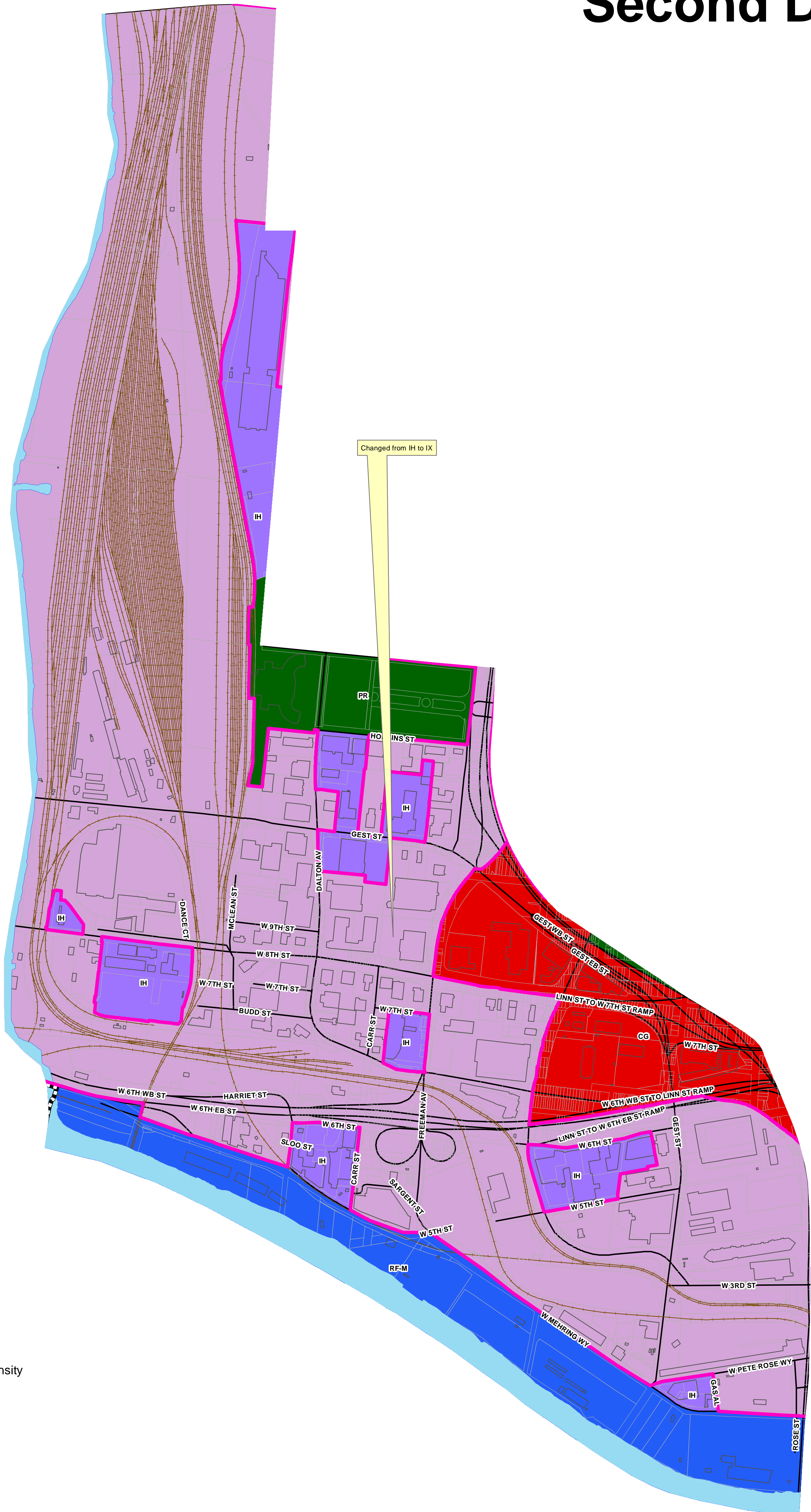
Existing Zoning: Queensgate

Legend

-  Buildings
-  Parcels
-  Railroads
-  Streets
-  SF-2: Single Family - 2,000 SF lots
-  RM-1.2: Residential Multi-family - 1,200 SF of land per unit
-  CN-M: Commercial Neighborhood - Mixed
-  CC-A: Commercial Community - Auto-oriented
-  CG-A: Commercial General - Auto-oriented
-  MG: Manufacturing General
-  RF-M: Riverfront Manufacturing
-  PR: Park and Recreational



Proposed Land Development Code Use Based Zoning: Queensgate Second Draft



Legend

- Changes from Draft 1 to 2
- Needs More Discussion
- Buildings
- Parcels
- Railroads
- RM-M: Multi-Family - Medium density
- NX: Neighborhood Mixed Use
- CX: Commercial Mixed Use
- CG: Commercial General
- IX: Industrial Mixed
- IH: Industrial Heavy
- RF-M: Riverfront Manufacturing
- PR: Parks and Recreational

0 0.275 0.55 1.1 Miles

