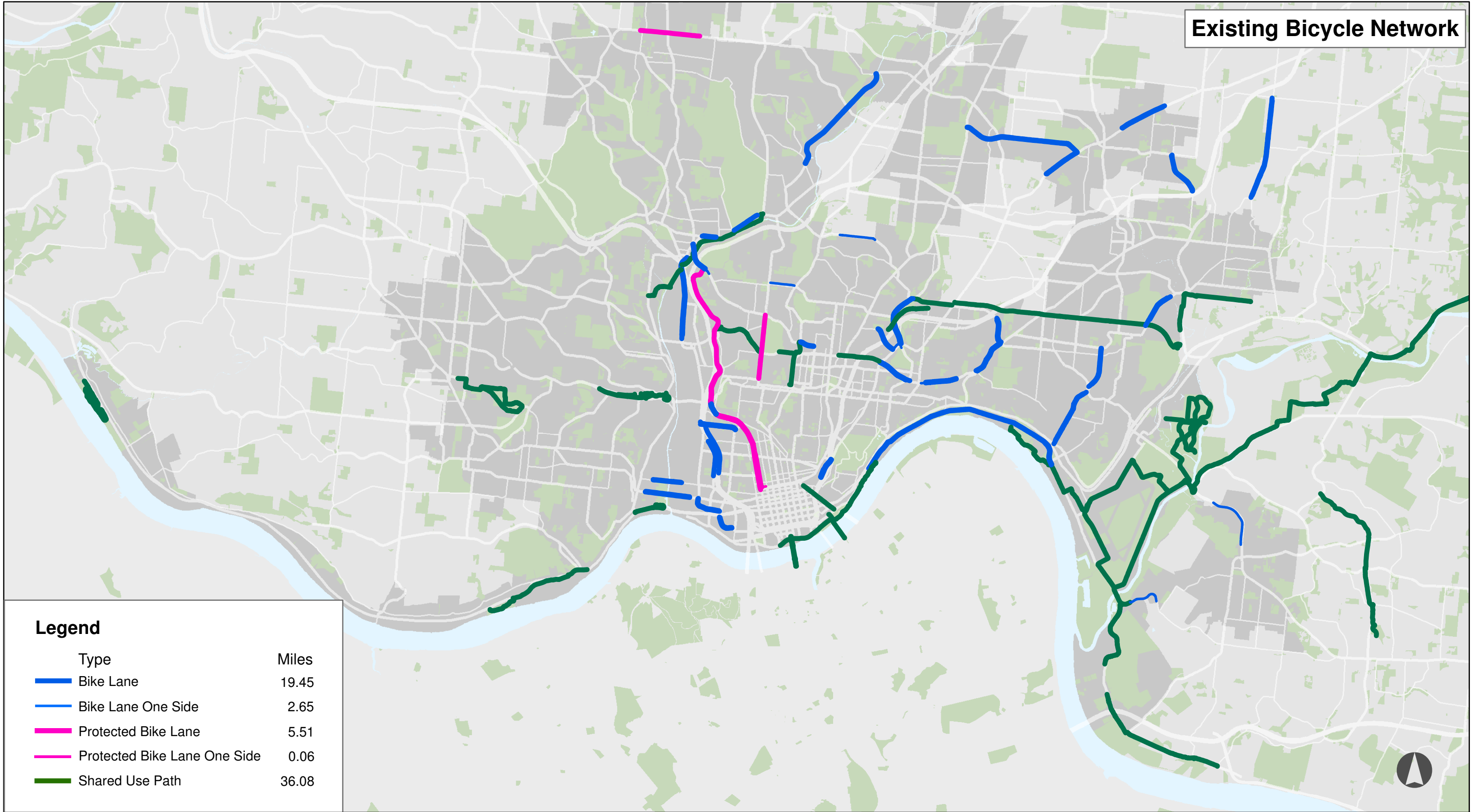







# Existing Bicycle Network

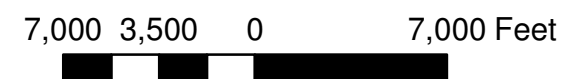


## Legend

Type	Miles
 Bike Lane	19.45
 Bike Lane One Side	2.65
 Protected Bike Lane	5.51
 Protected Bike Lane One Side	0.06
 Shared Use Path	36.08

## Cincinnati Bicycle Transportation Program

June 2024



THE PROVIDER MAKES NO WARRANTY OR REPRESENTATION, EITHER EXPRESSED OR IMPLIED WITH RESPECT TO THIS INFORMATION, ITS QUALITY, PERFORMANCE, MERCHANTABILITY, OR FITNESS A PARTICULAR PURPOSE. AS A RESULT THIS INFORMATION IS PROVIDED 'AS IS', AND YOU, THE REQUESTER, ARE ASSUMING THE ENTIRE RISK AS TO ITS QUALITY AND PERFORMANCE.

IN NO EVENT WILL THE PROVIDER BE LIABLE FOR DIRECT, INDIRECT, INCIDENTAL, OR CONSEQUENTIAL DAMAGES RESULTING FROM ANY DEFECT IN THE INFORMATION, EVEN IF ADVISED OF THE POSSIBILITY OF SUCH DAMAGES. IN PARTICULAR, THE PROVIDER SHALL HAVE NO LIABILITY FOR ANY OTHER INFORMATION, PROGRAMS OR DATA USED WITH OR COMBINED WITH THE REQUESTED INFORMATION, INCLUDING THE COST OF RECOVERING SUCH INFORMATION, PROGRAMS OR DATA