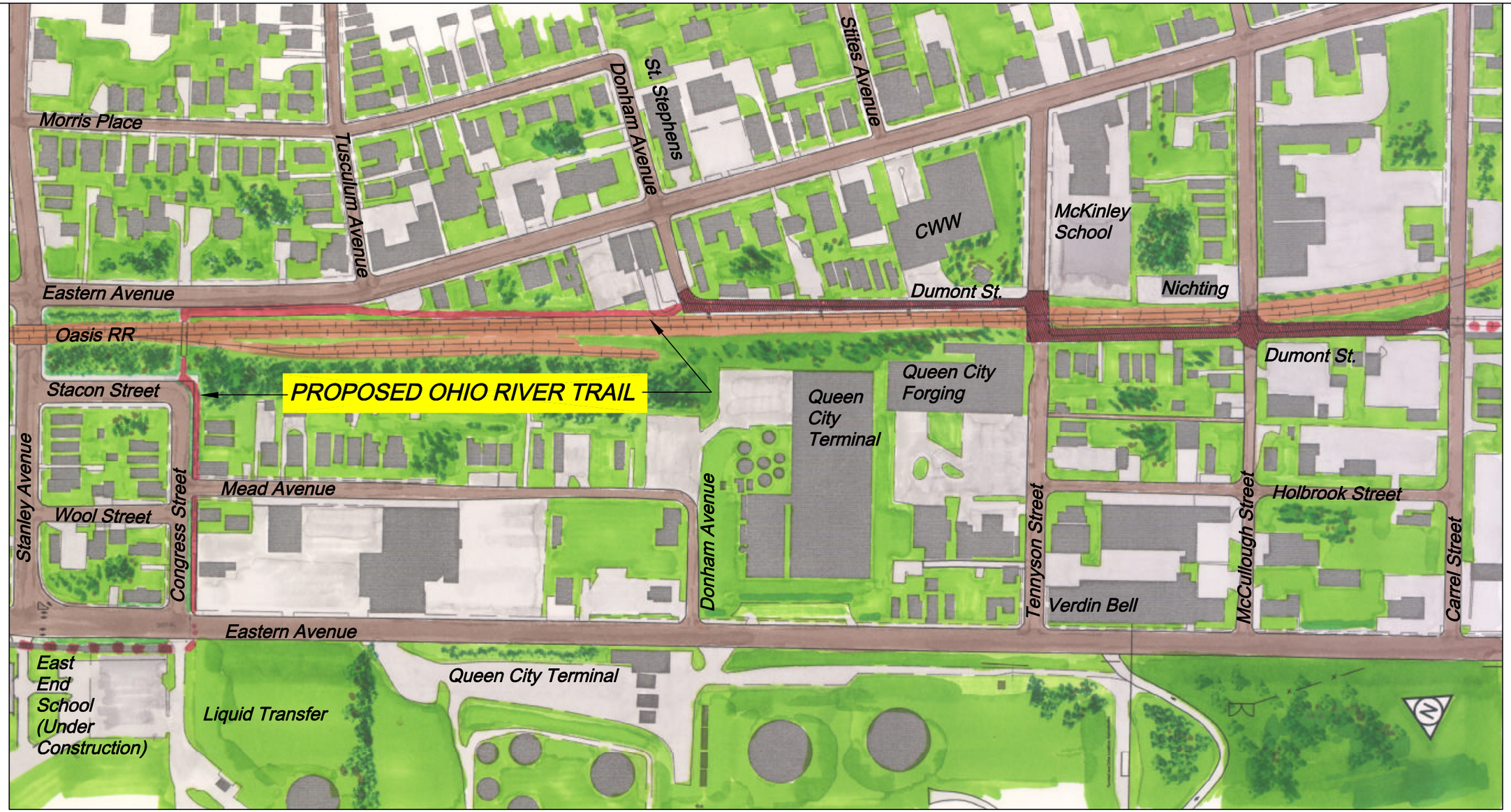

200 0 Feet 200 400

Proposed Trail
Proposed Shared Use Roadway
Future Trail

OHIO RVIER TRAIL - CONGRESS TO CARREL - 3174 feet
RENDERING

CALCULATED JC
CHECKED

City of Cincinnati - Department of Transportation and Engineering

1/1

c:\files\ort-stanley2carrel\dumontalt\rendering.dwg

10/5/04, c:\files\ort-stanley2carrel\dumontalt\TypicalSectionsColored.dwg

MAPPING PER CAGIS AND FIELD CHECKS

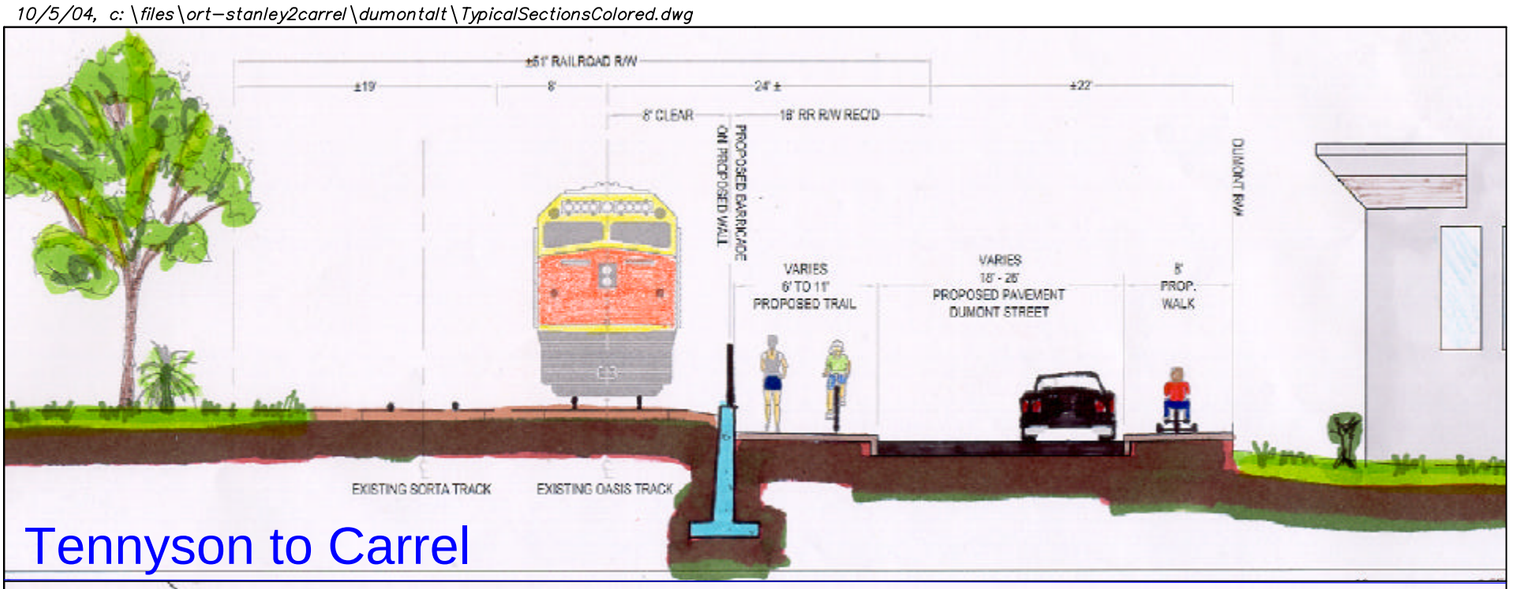

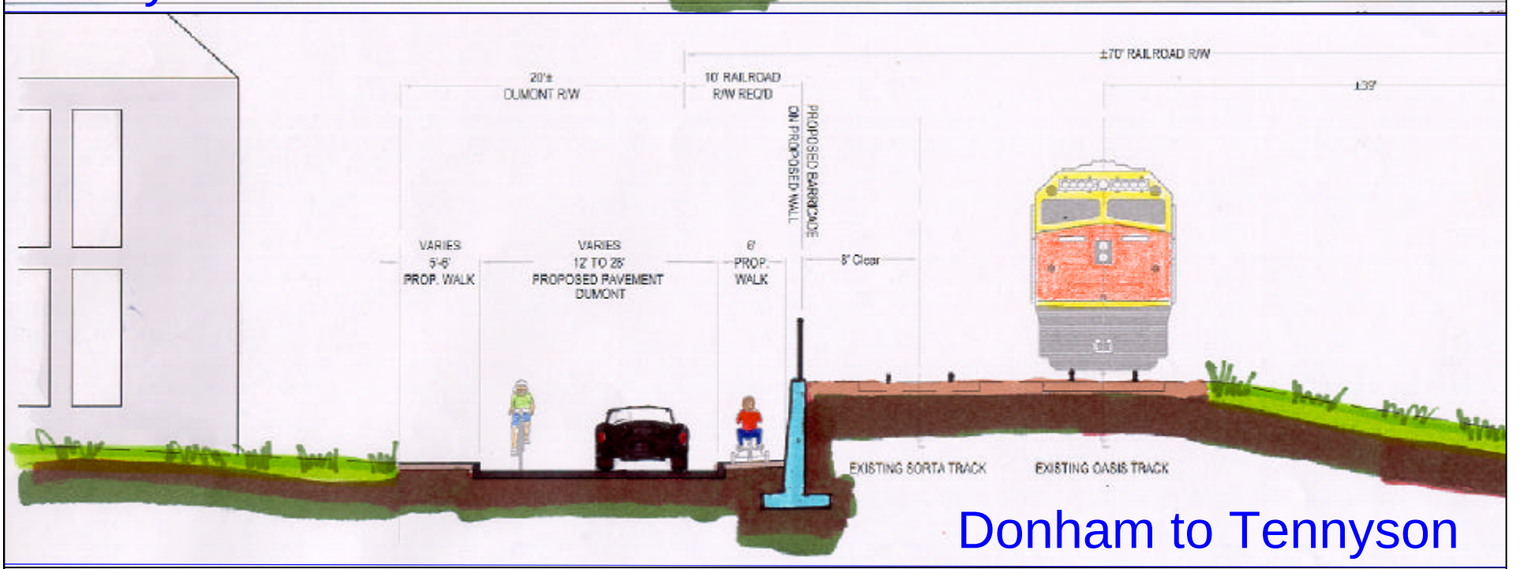



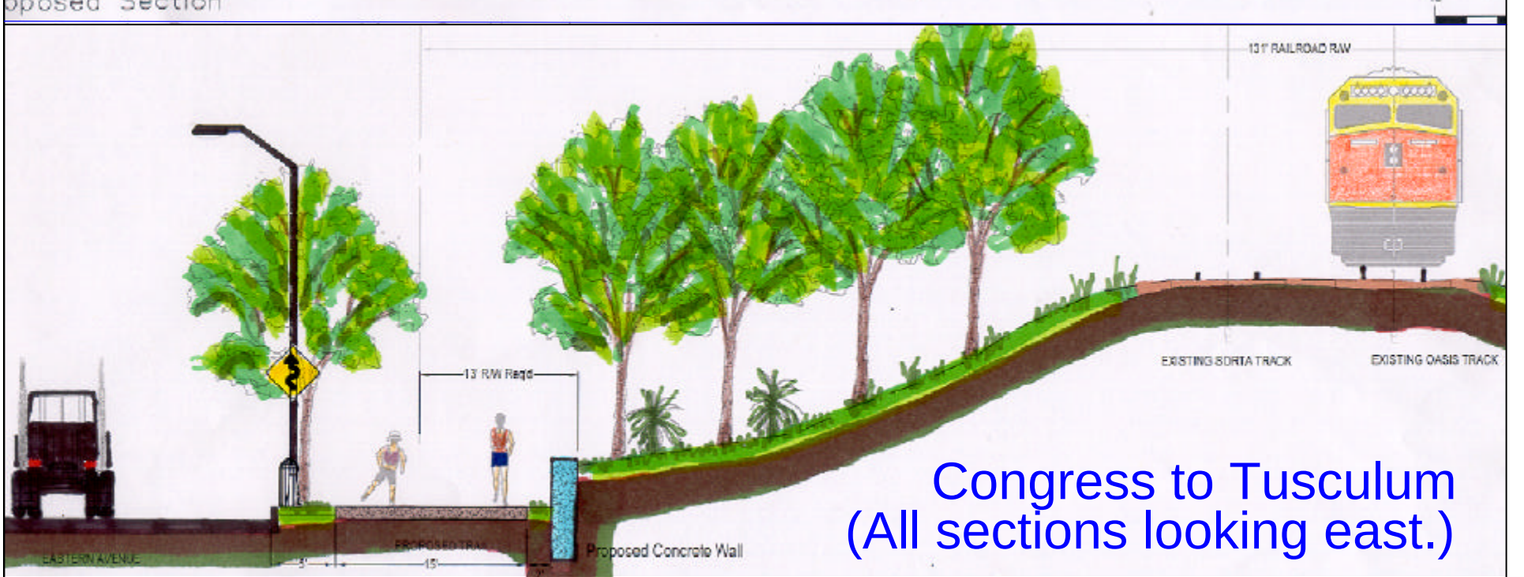

DUMONT ALTERNATIVE - DRAFT 10/5/04

City of Cincinnati - Deptartment of Transportation and Engineering	OHIO RIVER TRAIL - CONGRESS TO CARREL - DUMONT ALTERNATIVE TYPICAL SECTIONS - CARREL TO CONGRESS	CALCULATED CJR CHECKED JCC

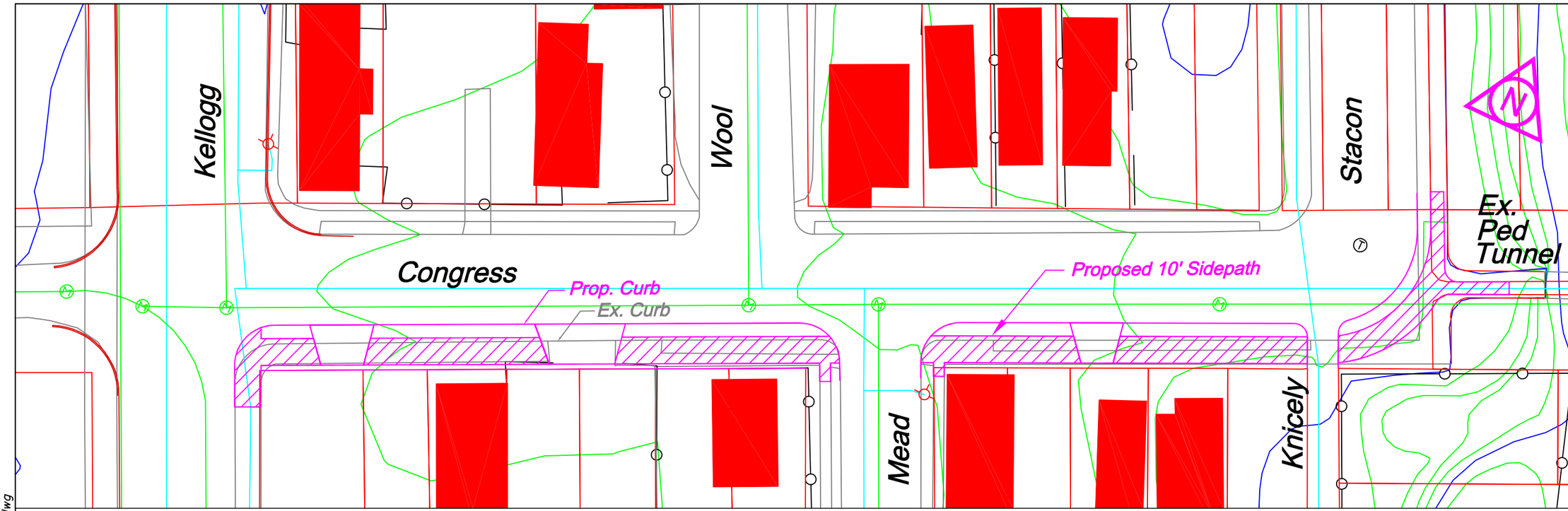

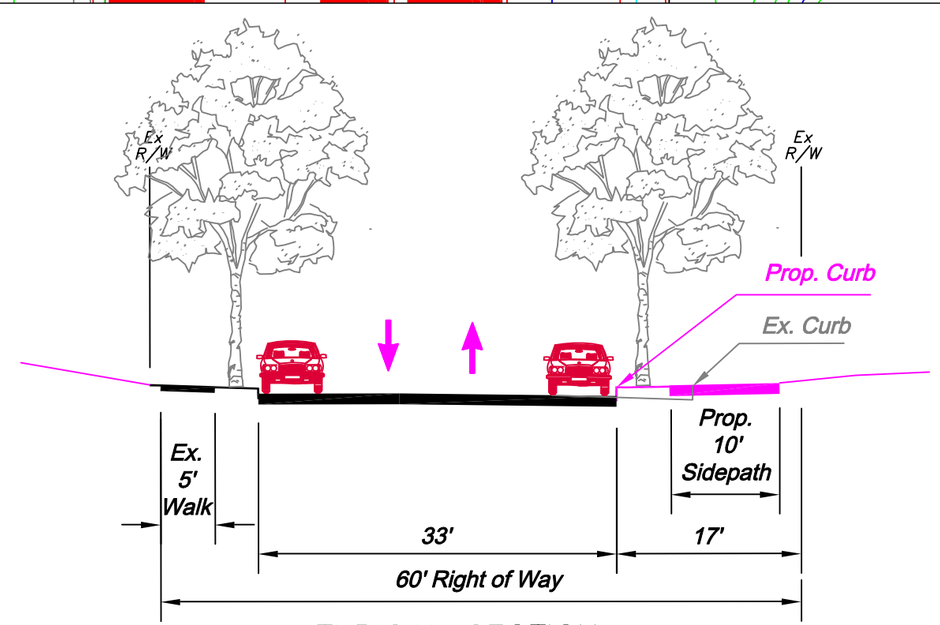

TYPICAL SECTION
CONGRESS AVENUE AND OHIO RIVER TRAIL
KELLOGG TO STACON – Looking North toward Ped. Tunnel

PRELIMINARY - 5/26-04 DRAFT

KELLOGG TO STACON - 450 FEET

CALCULATED JC
CHECKED INT.

OHIO RIVER TRAIL - KELLOGG TO STACON
PLAN AND TYPICAL SECTION

City of Cincinnati - Department of Transportation and Engineering

3
4

5/26/04 c:\files\corbin2stanley\dwgs\kellogg2eastern\Congress-Kellogg2 Eastern.dwg